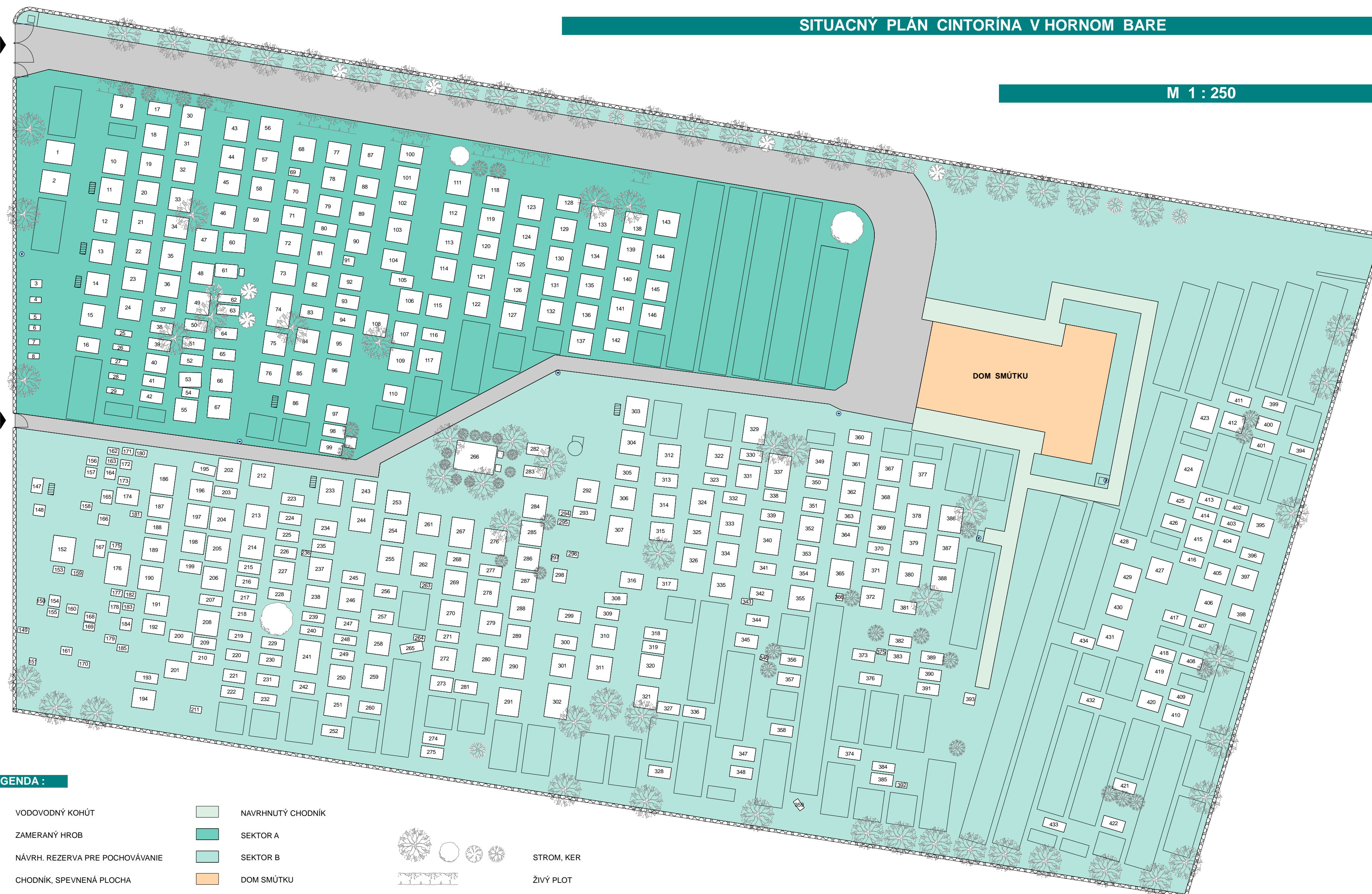












SITUACNÝ PLÁN CINTORINA V HORNOM BARE

M 1 : 250



LEGENDA :

- | | | | | | |
|---|---------------------------------|---|-------------------|---|------------|
|  | VODOVODNÝ KOHÚT |  | NAVRHNUTÝ CHODNÍK |  | STROM, KER |
|  | ZAMERANÝ HROB |  | SEKTOR A |  | ŽIVÝ PLOT |
|  | NÁVRH. REZERVA PRE POCHOVÁVANIE |  | SEKTOR B | | |
|  | CHODNÍK, SPEVNENÁ PLOCHA |  | DOM SMÚTKU | | |